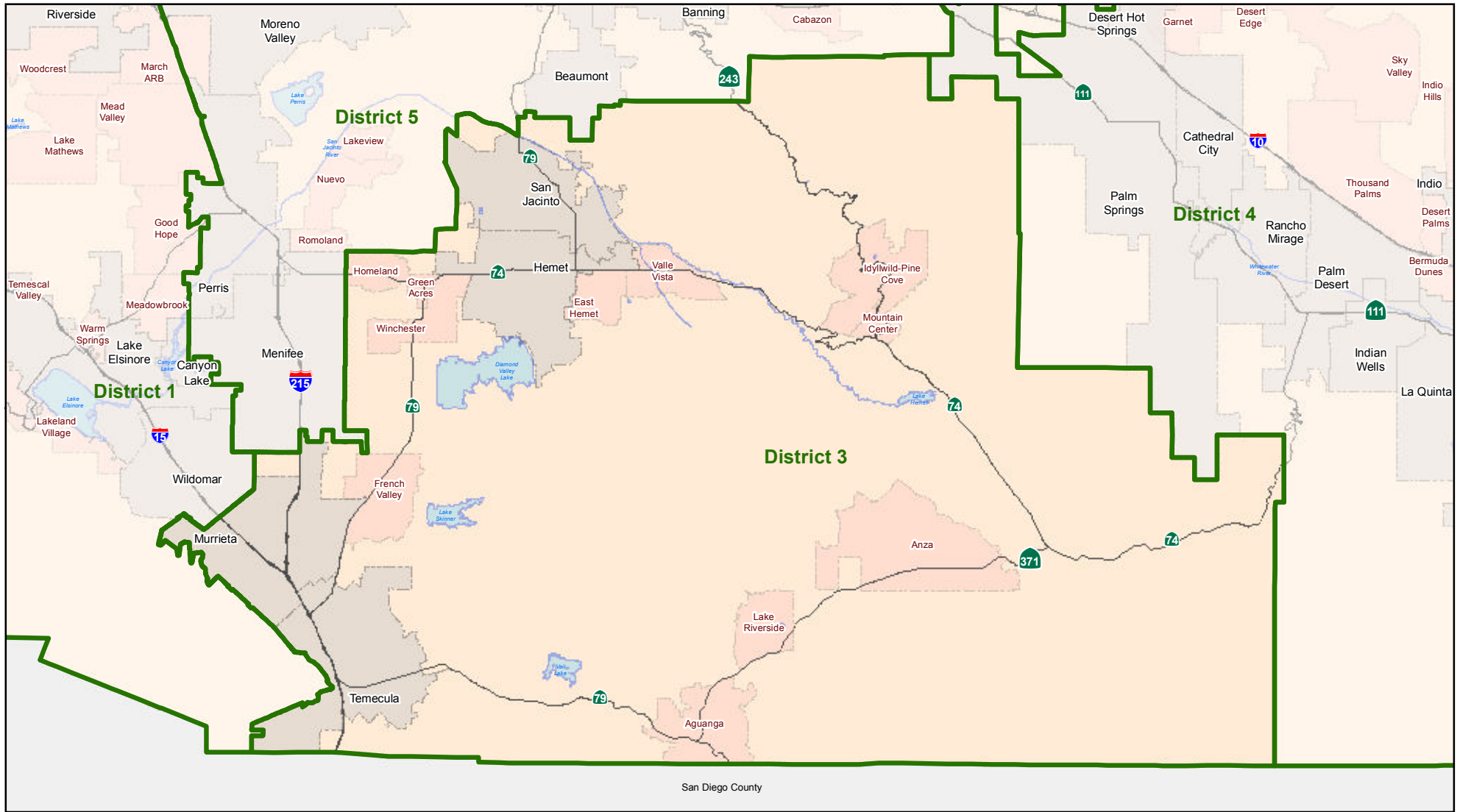


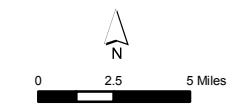
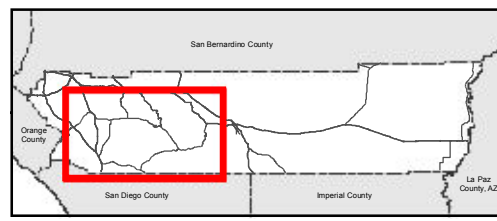
2011 Supervisorial District Boundaries

District 3



San Diego County

- 2011 Supervisorial Districts
- Cities
- Census Designated Places
- Waterbodies
- Highways



Disclaimer: Maps and data are to be used for reference purposes only. Map features are approximate, and are not necessarily accurate to surveying or engineering standards. The County of Riverside makes no warranty or guarantee as to the content (the source is often third party), accuracy, timeliness, or completeness of any of the data provided, and assumes no legal responsibility for the information contained on this map. Any use of this product with respect to accuracy and precision shall be the sole responsibility of the user.

Projection: NAD_1983_StatePlane_California_VI_FIPS_0406_Feet Lambert_Conformal_Conic

File Location: \\agency\lmagis\Projects\Redistricting 2011\Maps\Proposals-Final\Districts\District 3 - letter.mxd

Source: Transportation Land Management Agency - GIS data
Map Created on 9/21/2011